UTILITIES AND FACILITIES
MAP D.1

- TOWN OF ARENA -

- IOWA COUNTY, WISCONSIN -

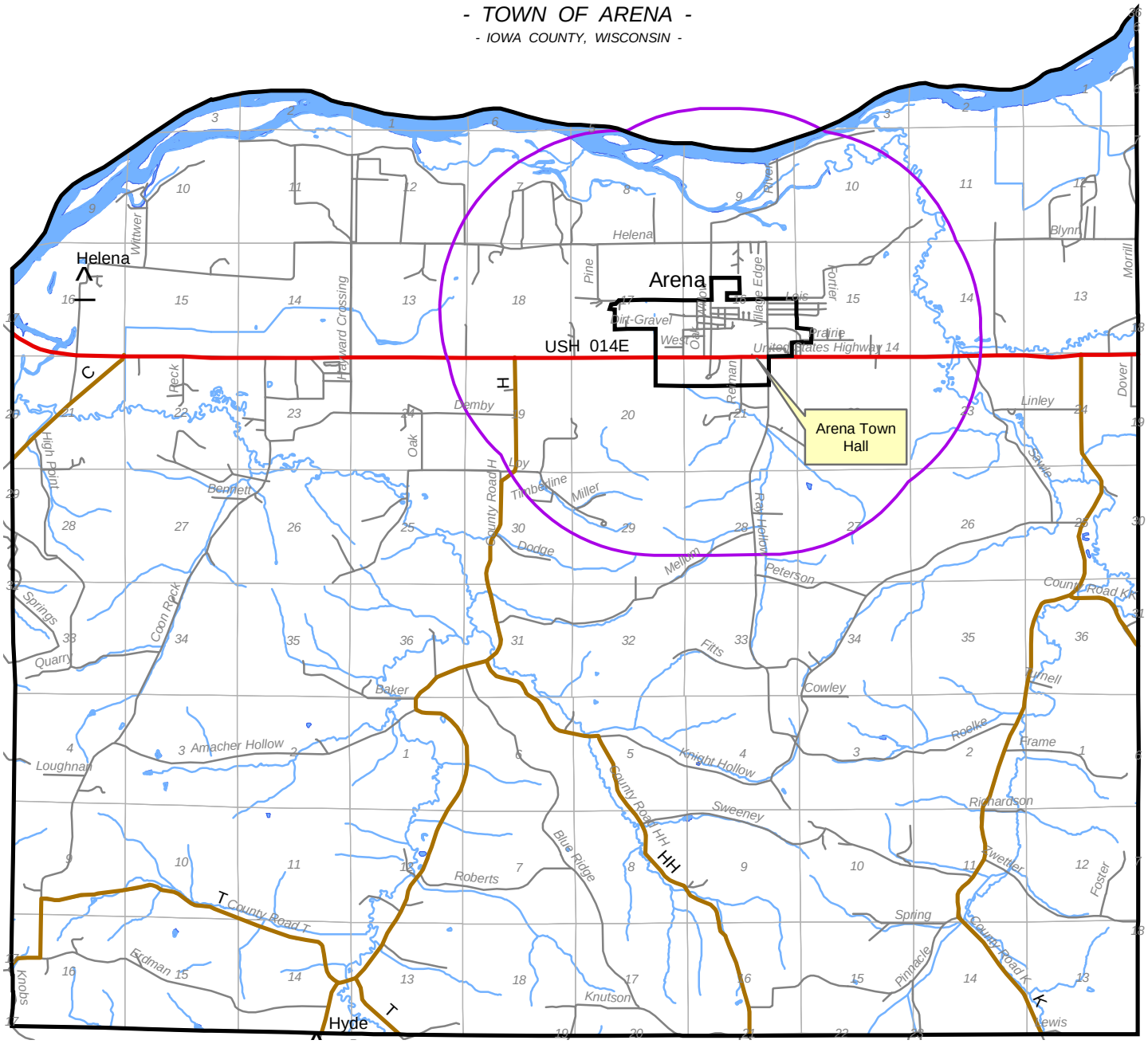

SOUTHWESTERN WISCONSIN
REGIONAL PLANNING COMMISSION
719 Pioneer Tower
1 University Plaza
Platteville, WI 53818

March 28, 2005

Legend

- Municipal Boundaries
- Sections
- 1.5MileBuffer04_ArenaVillage
- Unicorporated Villages
- US Highways - USH
- County Highways - CTH
- Local Roads/Drives
- Rivers/Streams

1 inch equals 1.35 miles

This map is neither a legally recorded map nor a technical survey and is not intended to be one. SWWRPC is not responsible for any inaccuracies herein contained.

S:\WGroups\SWWRPC\GIS\IowaCounty\TownsVillagesCities\ArenaTown\Projects\SmartGrowth\D-1Util-Fac05_ArenaTown

IOWA COUNTY SCHOOL DISTRICTS

MAP D.2

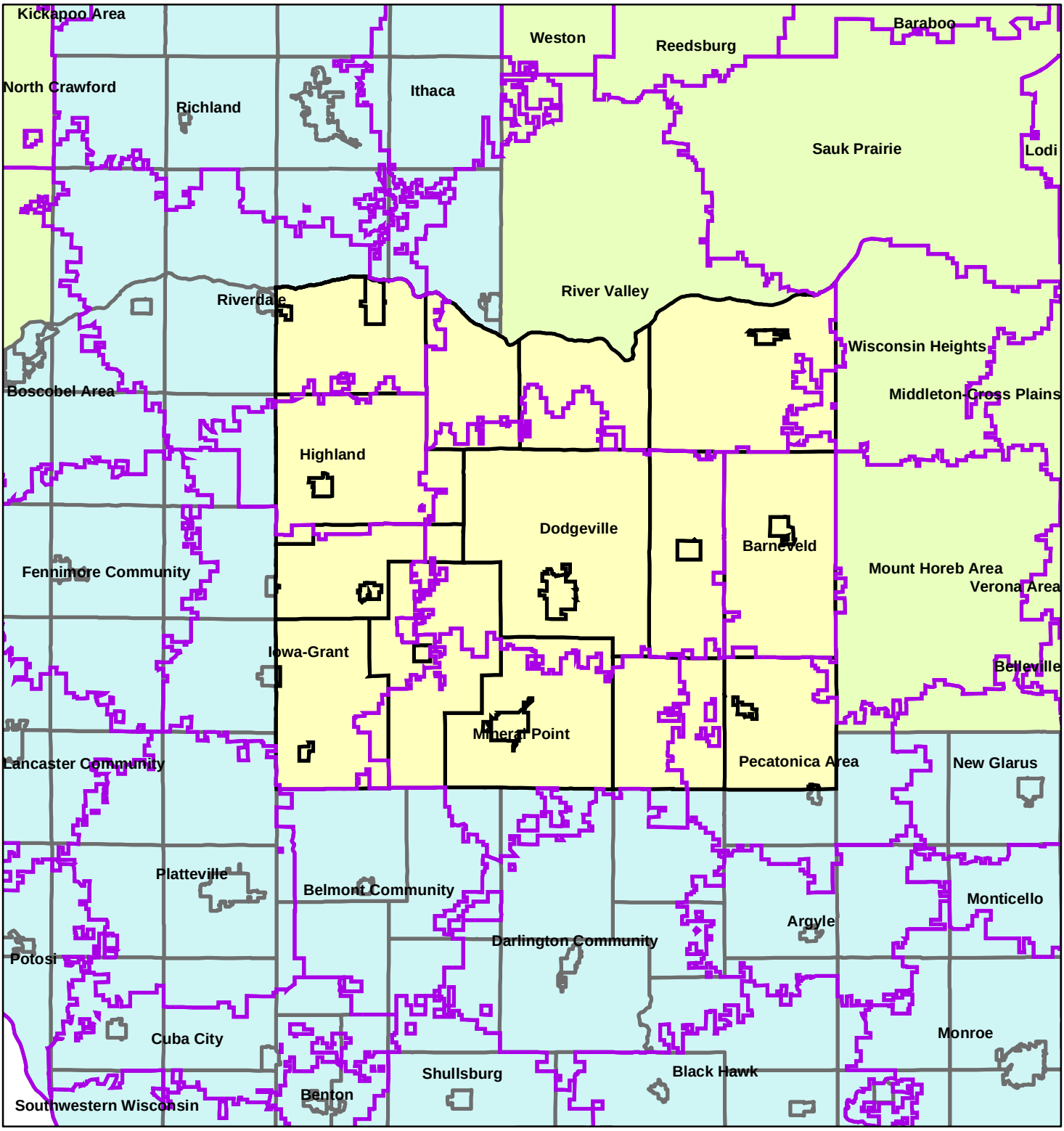

SOUTHWESTERN WISCONSIN
REGIONAL PLANNING COMMISSION
719 Pioneer Tower
1 University Plaza
Platteville, WI 53818

May 19, 2004

1 inch equals 7.43 miles

This map is neither a legally recorded map nor a technical survey and is not intended to be one. SWWRPC is not responsible for any inaccuracies herein contained.

S:\WGroups\SWWRPC\GIS\IowaCounty\TownsVillagesCities\Projects\SmartGrowth\D-2IaCoSchDist03_IowaCounty

SOUTHWESTERN WISCONSIN HOSPITALS AND MEDICAL CLINICS

MAP D.3

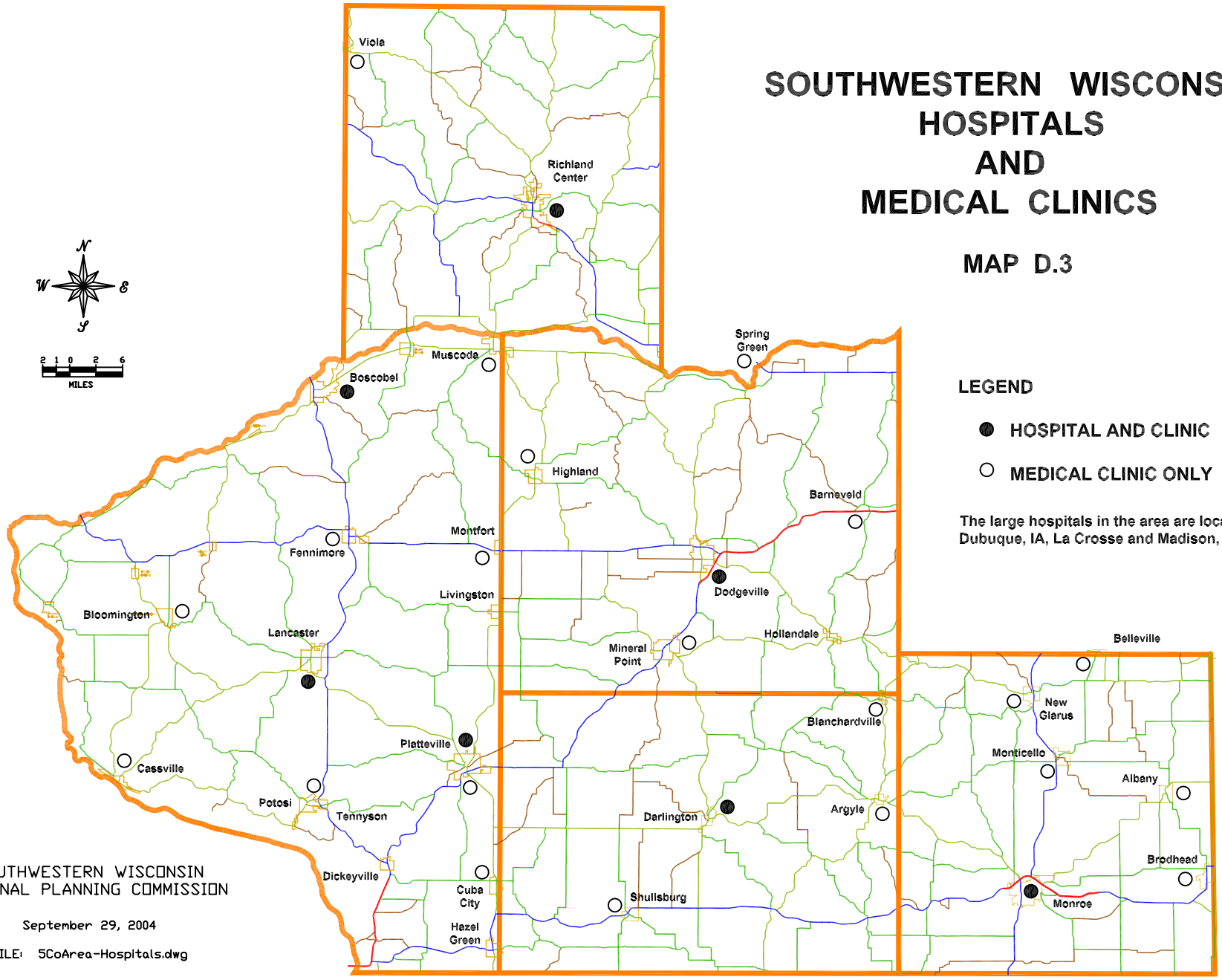

LEGEND

- ● HOSPITAL AND CLINIC
- ○ MEDICAL CLINIC ONLY

The large hospitals in the area are located in Dubuque, IA, La Crosse and Madison, WI.

SOUTHWESTERN WISCONSIN
REGIONAL PLANNING COMMISSION

September 29, 2004

FILE: 5CoArea-Hospitals.dwg